



## **Zoning Resolution**

**THE CITY OF NEW YORK**  
**Zohran K. Mamdani, Mayor**

**CITY PLANNING COMMISSION**  
**Sideya Sherman, Chair**

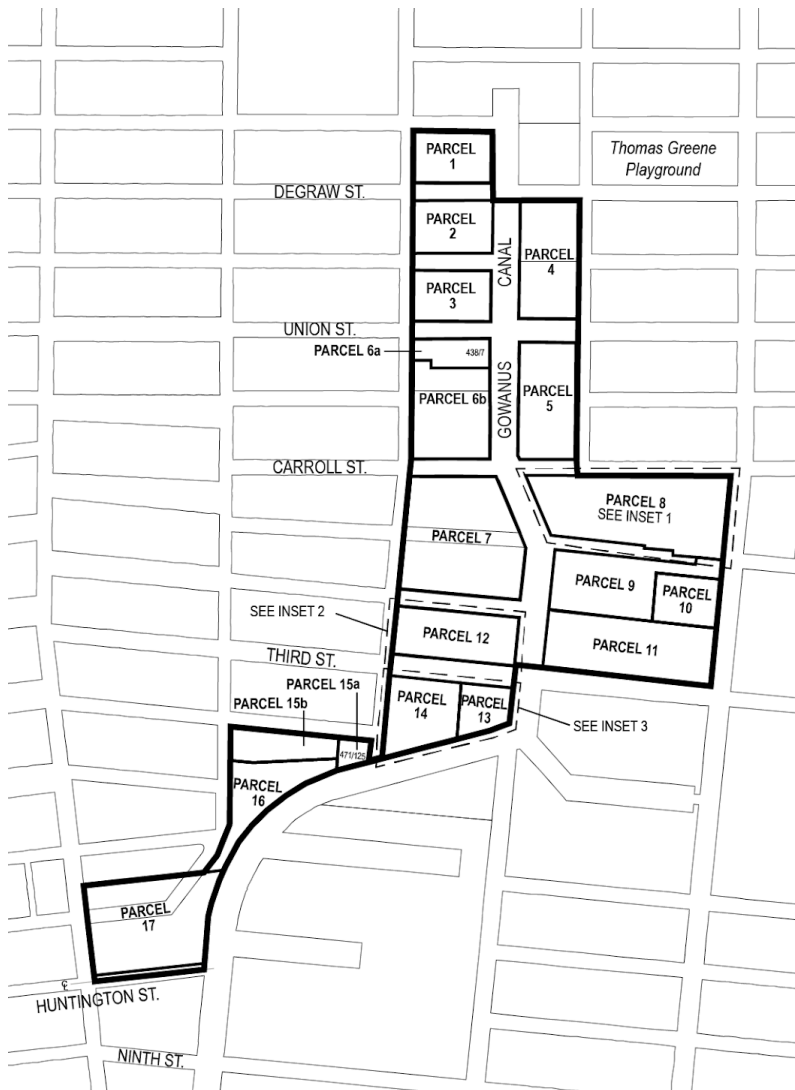
# **Appendix B**

File generated by <https://zr.planning.nyc.gov> on 4/16/2026

# Appendix B - Gowanus Canal Waterfront Access Plan

LAST AMENDED 11/23/2021

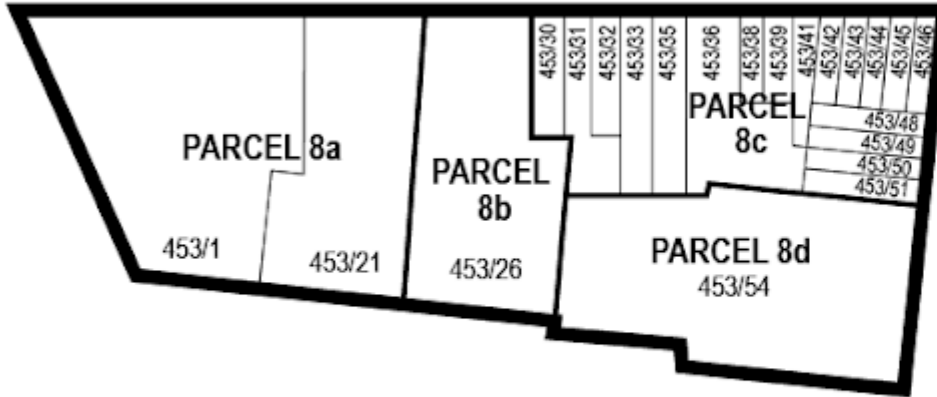
## Map 1: Parcel Designation (11/23/21)



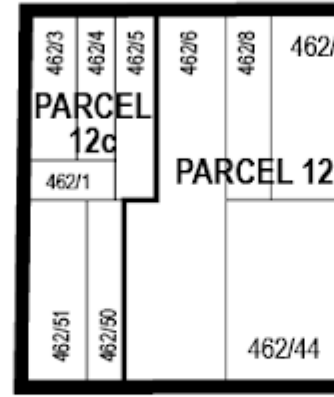
- Waterfront Access Plan boundary
- Parcel line
- 453/40 Tax block / lot number



### INSET 1

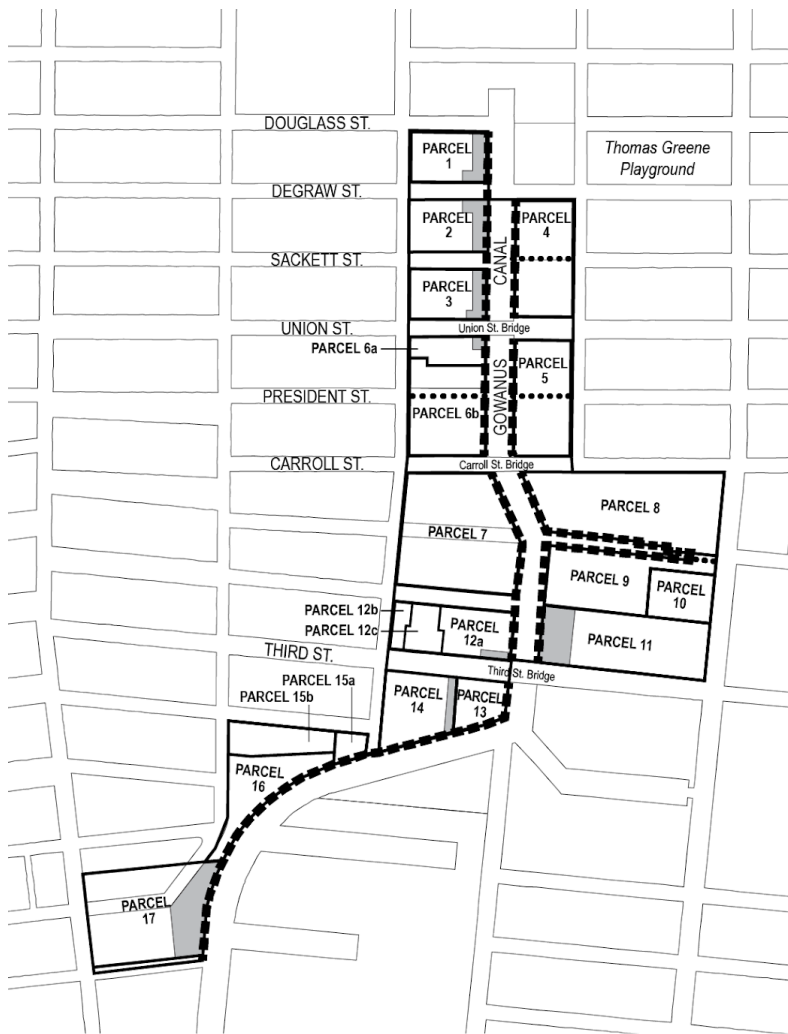


### INSET 2



Tax lot line  
 453/40 Tax block / lot number

## Map 2: Public Access Elements (11/23/21)



- Parcel line
- ▬▬▬▬ Shore public walkway / waterfront yard
- ..... Upland connection
- Supplemental public access area (designated location)



### Map 3: Designated Visual Corridors (11/23/21)

