



## Zoning Resolution

THE CITY OF NEW YORK

Eric Adams, Mayor

CITY PLANNING COMMISSION

Daniel R. Garodnick, Chair

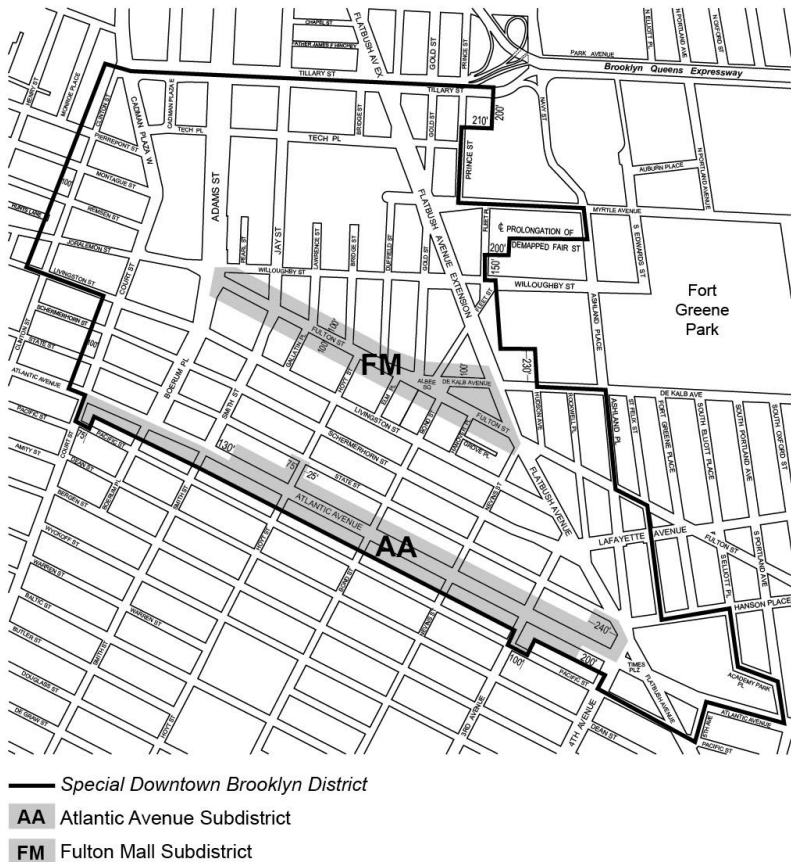
# Appendix E

File generated by <https://zr.planning.nyc.gov> on 7/26/2025

# Appendix E - Special Downtown Brooklyn District Maps

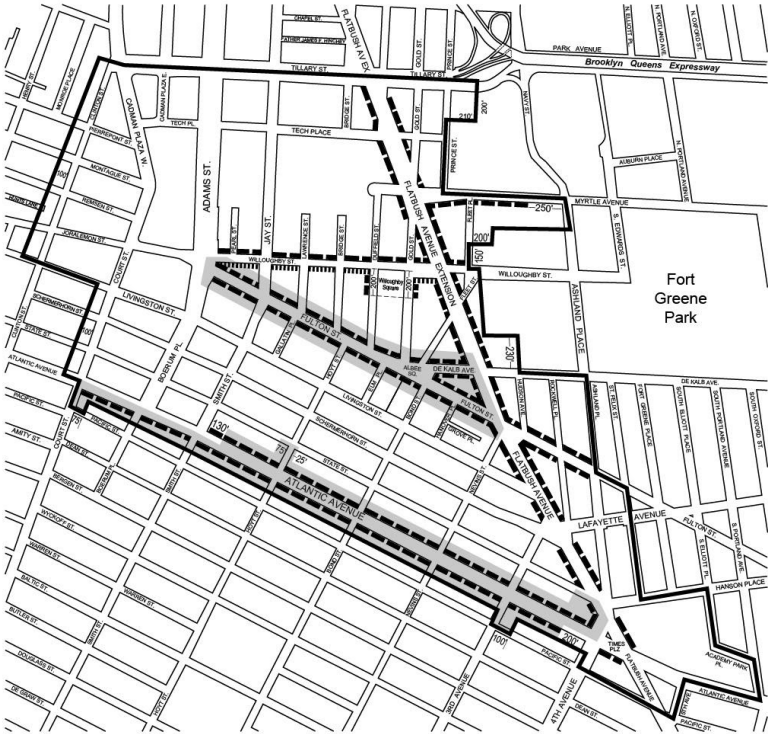
LAST AMENDED  
12/5/2024

Map 1 — Special Downtown Brooklyn District and Subdistricts (12/10/19)



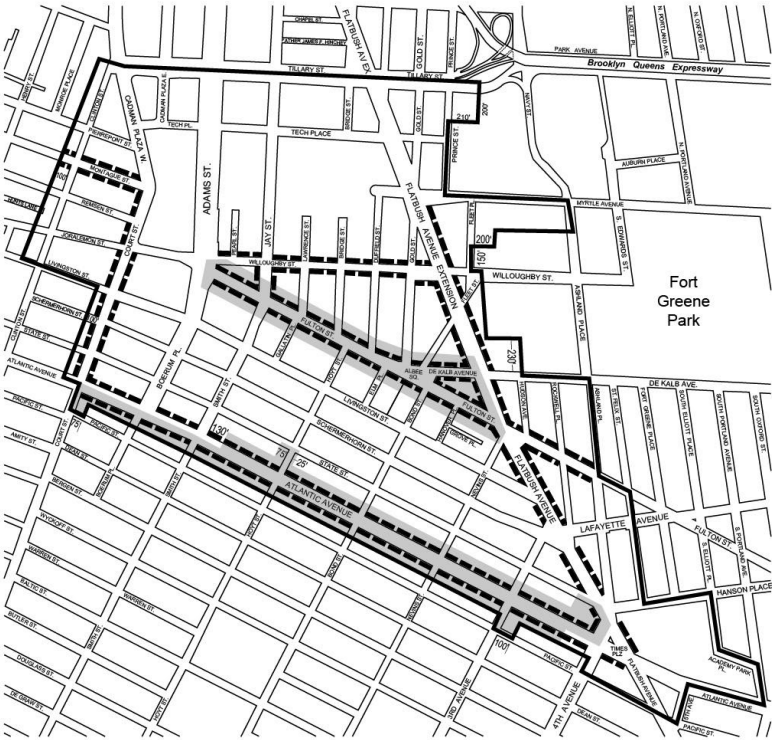
Map 2 — Ground Floor Retail Frontage (6/6/24)

Map 3 — Street Wall Continuity and Mandatory Sidewalk Widening (6/6/24)



- Special Downtown Brooklyn District
- - - Street Wall Continuity Required
- Street Wall Continuity Required, subject to the requirements of the Atlantic Avenue Subdistrict or Fulton Mall Subdistrict
- ▨ Street Wall Continuity and Sidewalk Widening Required

Map 4 — Curb Cut Restrictions (6/6/24)



- Special Downtown Brooklyn District
- - - Curb Cut Prohibition
- - - Curb Cut Prohibitions, subject to the requirements of the Atlantic Avenue Subdistrict or Fulton Mall Subdistrict



Map 6 — Subway Station Improvement Areas (6/6/24)

