



Zoning Resolution

THE CITY OF NEW YORK

Eric Adams, Mayor

CITY PLANNING COMMISSION

Daniel R. Garodnick, Chair

134-20 - SPECIAL BULK REGULATIONS

File generated by <https://zr.planning.nyc.gov> on 11/9/2024

134-20 - SPECIAL BULK REGULATIONS

LAST AMENDED
5/27/2021

In the Northern Subdistrict, the underlying #bulk# regulations shall apply, as superseded, modified, or supplemented by this Section, inclusive. The #bulk# regulations of a C1 District mapped within an R3-2 District shall apply to all #commercial# #uses#.

In the Southern Subdistrict, the underlying #bulk# regulations shall not apply. In lieu thereof, the provisions of this Section, inclusive, shall apply. All heights within the Southern Subdistrict shall be measured from the #base plane#, except as otherwise provided for by the provisions of Article VI, Chapter 4 (Regulations Applying in Special Flood Hazard Areas).

For the purposes of applying the regulations of this Section, inclusive, to the #esplanade#, the open area required by paragraph (d) of Section [134-44](#) shall be considered part of the # esplanade#.

134-21 - Floor Area Regulations

LAST AMENDED
5/27/2021

134-211 - Floor Area Regulations in the Northern Subdistrict

LAST AMENDED
5/27/2021

For the purposes of determining the permitted #floor area ratio# pursuant to this Section, the Northern Subdistrict shall be considered a single #zoning lot#.

Within the Northern Subdistrict, the underlying #floor area ratios# shall apply to all permitted #uses#.

134-212 - Floor Area Regulations in the Southern Subdistrict

LAST AMENDED
5/27/2021

For the purposes of determining the permitted #floor area ratio# pursuant to this Section, the Eastern and Western Subarea of the Southern Subdistrict shall, in combination, be considered a single #zoning lot#. No #floor area# may be generated from the Open Space Subarea.

Within the Southern Subdistrict, the maximum #floor area ratios# permitted for #residential# and non-#residential uses# on a #zoning lot#, along with the total #floor area ratio# permitted on a #zoning lot#, shall be as set forth in the following table:

MAXIMUM FLOOR AREA RATIO IN SOUTHERN SUBDISTRICT

Use Group 3 & 4 (exclusive of ambulatory diagnostic or treatment health care facilities)	2.63
---	------

All other #uses#	2.0
#residential uses#	0.5
Use Group 5	0.313
total maximum FAR	2.63

In addition, the following provisions shall apply:

- (a) the aggregate #lot area# of the Eastern and Western Subareas, shall be considered to be 1,436,930 square feet. #Floor area# shall be permitted to be located anywhere within such subareas without regard to the #lot area# of a subarea or the separation of the subareas by the Open Space Subarea;
- (b) no #floor area# shall be generated within the Open Space Subarea, but the #floor area# contained in any #buildings or other structures# permitted as obstructions within the Open Space Subarea pursuant to paragraph (b)(5) of Section [134-24](#) (Height and Setback Regulations) shall be included in the calculation of aggregate #floor area# for the purposes of paragraph (c) of this Section; and
- (c) in no event shall the aggregate #floor area# in the Southern Subdistrict exceed 3,775,000 square feet.

134-22 - Lot Coverage

LAST AMENDED
5/27/2021

For the purposes of determining the permitted #lot coverage# pursuant to this Section, each #building parcel# shall be considered a separate #zoning lot#. Within the Eastern and Western Subareas, the maximum #lot coverage# shall be as set forth in the following table:

MAXIMUM LOT COVERAGE

height above #base plane# (in feet)	#lot coverage# (in percent)
Below 60	80
60 to 125	50
above 125	30

In the Open Space Subarea, no #lot coverage# regulations shall apply.

134-23 - Yard Regulations

Within the Southern Subdistrict, no #yard# regulations shall apply.

134-24 - Height and Setback Regulations

†

(a) Northern Subdistrict

The underlying district height and setback regulations of Article II (Residence District Regulations) are applicable or modified as follows:

- (1) For #buildings# containing #residences#, the underlying height and setback regulations for #buildings# containing #residences# shall apply, except for in #buildings# in which 75 percent or more of the #floor area# is #community facility# #floor area#.
- (2) For #buildings# in which 75 percent or more of the #floor area# is #community facility# #floor area#, the underlying height and setback regulations shall not apply. In lieu thereof, any portion of a #building# that exceeds a height of 35 feet shall be set back at least 25 feet from a #front yard line# or #street line#, where applicable, and no portion of such #building# shall exceed a height of 60 feet.
- (3) For #buildings# containing #commercial# #uses#, the underlying height and setback regulations for #commercial# #uses# are modified as follows: no #building# containing #commercial# #uses# shall exceed a height of 30 feet, except for #buildings# subject to paragraphs (a)(1) or (a)(2) of this Section.
- (4) All structures other than #buildings# shall be limited to a height of 35 feet.

(b) Southern Subdistrict

Within the Southern Subdistrict, the following height and setback regulations shall apply.

Where heights are measured from the #base plane#, the #base plane# shall be established at 12.348 feet above Manhattan Datum.

(1) #Street wall# location

On #building parcel# E-2, where any portion of a #building# is located within 60 feet of #Yankee Pier Plaza#:

- (i) at least 65 percent of the #street wall# facing #Yankee Pier Plaza# shall be located within 15 feet of the #street line# adjoining #Yankee Pier Plaza#, and shall rise to a minimum base height of 30 feet; and
- (ii) where any portion of such #building# exceeds 125 feet in height, at least 50 percent of the #street wall# facing the #esplanade# shall rise to a minimum base height of 30 feet and be located within 30 feet of the #esplanade#.

On all other #building parcels# and for the #street lines# on #building parcel# E-2 other than the #street lines# facing #Yankee Pier Plaza# and the #esplanade#, no #street wall# location requirements shall apply.

(2) Maximum base height and required setback

Within 15 feet of the #street line#, or as otherwise specified in Map 4 of the Appendix to this Chapter, the height of a #building# shall not exceed the maximum base heights set forth in Map 4 for the applicable frontage of a #building parcel#.

(3) Maximum #building# height

The maximum height of a #building or other structure# shall not exceed the height set forth in the following table for the applicable #building parcel#:

MAXIMUM HEIGHT

#Building parcel#	Height above #base plane# (in feet)
E-1	125

E-2	225
E-3	175
E-4	125
W-1	200

In addition, the following shall apply:

- (i) In the Eastern Subarea, no portion of a #building or other structure# may exceed the maximum base height set forth in paragraph (b)(2) of this Section within 150 feet of the boundary of the Northern Subdistrict.
- (ii) In the Eastern Subarea, no portion of a #building or other structure# may be located in the open area required by paragraph (d) of Section [134-44](#) (Other Open Areas).
- (iii) In the Western Subarea, no portion of a #building or other structure# may exceed the maximum base height set forth in paragraph (b)(2) of this Section within:
 - (a) 100 feet of the #esplanade#;
 - (b) 150 feet of the boundary of the Northern Subdistrict; or
 - (c) 100 feet of the southern end of #building parcel# W-1.

For the purposes of this Section, the southern end of #building parcel# W-1 shall be measured from a line drawn perpendicular to the #esplanade# and intersecting #building parcel# W-1.

- (iv) In the Open Space Subarea, no portion of a #building or other structure# shall be permitted above #base plane#, except as provided in paragraph (b)(5) of this Section.

(4) Permitted obstructions in the Eastern Subarea and Western Subarea

In the Eastern Subarea and Western Subarea, the provisions of Section [33-42](#) (Permitted Obstructions) shall apply to all #buildings#, modified as follows:

- (i) the obstructions permitted by paragraph (b) of Section [33-42](#) may exceed the maximum #building# height by 40 feet with no restriction on area; and
- (ii) no such obstructions shall be permitted within the setback required by paragraph (b)(2) of this Section.

(5) Permitted obstructions in the Open Space Subarea

In the Open Space Subarea, permitted obstructions shall include:

- (i) #buildings or other structures# containing permitted #uses#, up to a height of not more than 25 feet;
- (ii) #buildings or other structures# containing permitted theater #uses#, up to a height of not more than 35 feet; and
- (iii) equipment and appurtenances associated with public parks and playgrounds, including, but not limited to, sculptures, works of art and other amenities referenced in Section [37-726](#) (Permitted obstructions).

The permitted obstructions set forth in paragraphs (b)(5)(i) and (b)(5)(ii) of this Section shall occupy no more than 20 percent of the Open Space Subarea.

134-25 - Maximum Floor Plate Size

LAST AMENDED
5/27/2021

Within the Southern Subdistrict, the maximum area and length of any #story# shall be as specified in this Section, as applicable.

Within the Eastern Subarea, the maximum length of a #building# at any height shall be 400 feet, as measured parallel to the #street line#. For the purposes of the Section, #abutting# #buildings# shall be considered a single #building#. However, #buildings# that only #abut# via an enclosed bridge that is located at least 30 feet above the adjoining grade, and that has a width of not more than 30 feet, length of not more than 60 feet and a height not exceeding 15 feet, shall not be considered a single #building#.

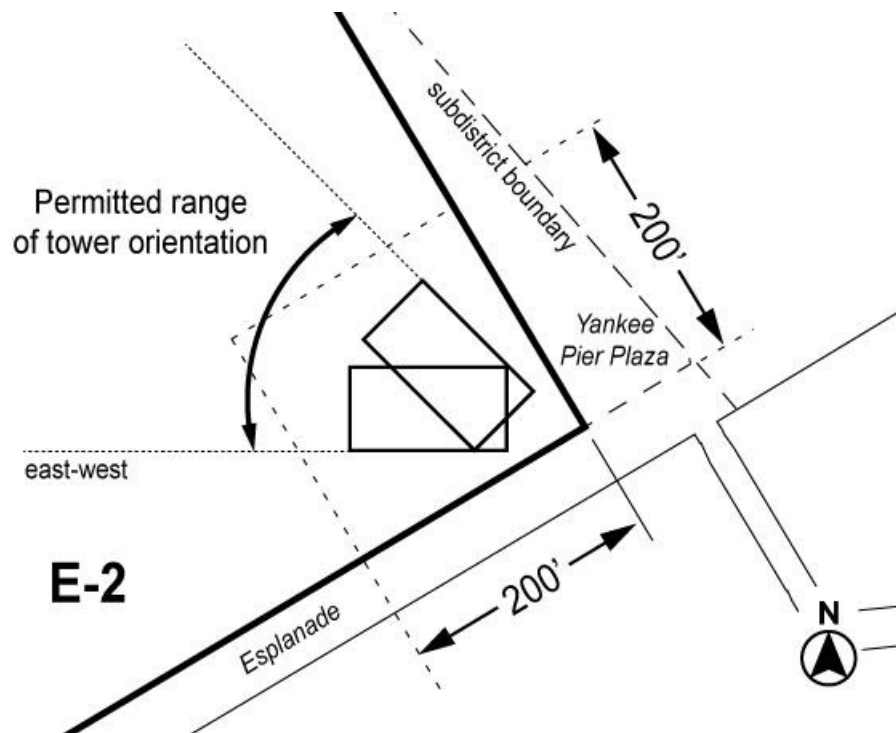
For any #story# fully above a height of 125 feet, the following provisions shall apply. Where a #building# has multiple portions above such height, the maximum size requirements shall apply to each portion separately.

- (a) In the Eastern Subarea, no #story# shall be permitted to have a gross area in excess of 30,000 square feet.
- (b) In the Western Subarea, no #story# shall be permitted to have a gross area in excess of 27,000 square feet.

134-26 - Orientation and Maximum Widths of Upper Portions of Buildings

LAST AMENDED
5/27/2021

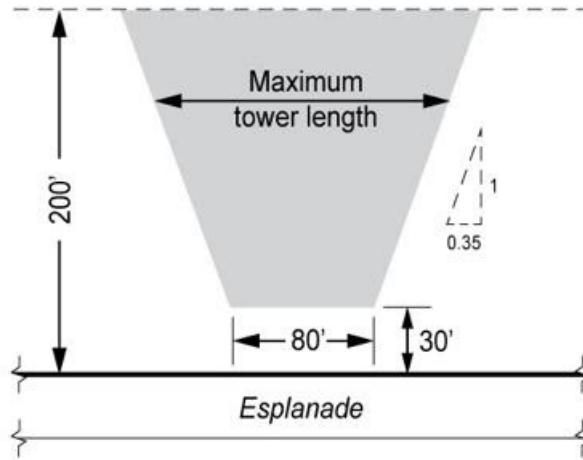
On #building parcel# E-2, within 200 feet of #Yankee Pier Plaza# and 200 feet of the #esplanade#, the longest side of any portion of a #building# located within this area, and above a height of 125 feet, shall be oriented parallel to the boundary of the Northern Subdistrict, true East-West, or anywhere between these two directions.



On the portion of #building parcel# E-2 that is beyond 200 feet of #Yankee Pier Plaza#, and on #building parcels# E-3 and E-4, for portions of #buildings# above a height of 125 feet, the provisions of paragraph (a) of this Section shall apply where no #story# within such portion has a gross area greater than or equal to 20,000 square feet, and the provisions of paragraph (b) shall apply where any #story# within such portion has a gross area greater than 20,000 square feet.

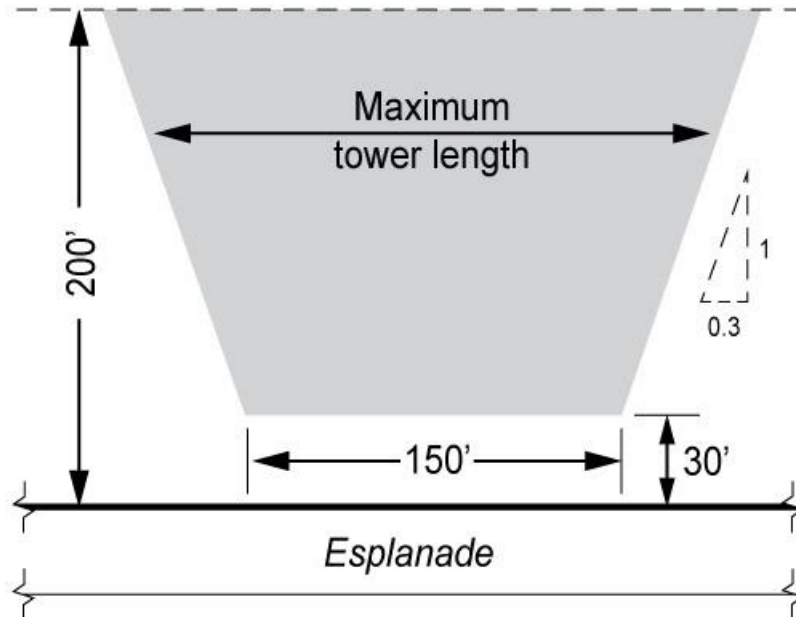
- (a) For floor plates less than 20,000 square feet

Within 200 feet of the #esplanade#, the maximum length of any #street walls# facing the #esplanade# shall be 80 feet along a line running 30 feet from and parallel to the #esplanade# and the maximum length shall increase on each side by 0.35 feet for every one foot of additional distance beyond the line running 30 feet from and parallel to the #esplanade#.



(b) For floor plates equal to or greater than 20,000 square feet

Within 200 feet of the #esplanade#, the maximum length of any #street walls# facing the #esplanade# shall be 150 feet along a line running 30 feet from and parallel to the #esplanade# and the maximum length shall increase on each side by 0.3 feet for every one foot of additional distance beyond the line running 30 feet from and parallel to the #esplanade#.



134-27 - Minimum Distance Between Buildings

LAST AMENDED
5/27/2021

Within the Southern Subdistrict, the requirements of this Section shall apply to all #buildings#.

(a) No separation shall be required between portions of #buildings# that are less than or equal to a height of 75 feet, except as set forth in paragraph (d) of this Section.

However, in the Eastern Subarea, where the total #street wall# width of all #buildings# along a single #street line#

exceeds 400 feet along such #street line#, such #buildings# shall be at least 30 feet apart.

- (b) Portions of #buildings# located above a height of 75 feet and below 125 feet shall at no point be located less than 60 feet apart.
- (c) Portions of #buildings# located at or above a height of 125 feet shall at no point be located less than 90 feet apart.
- (d) The regulations of Sections [23-70](#) (MINIMUM REQUIRED DISTANCE BETWEEN TWO OR MORE BUILDINGS ON A SINGLE ZONING LOT) and [23-80](#) (COURT REGULATIONS, MINIMUM DISTANCE BETWEEN WINDOWS AND WALLS OR LOT LINES AND OPEN AREA REQUIREMENTS) shall apply to any portion of a #building# containing #residences# or #community facility uses# containing living accommodations with required windows, except where more stringent requirements apply pursuant to paragraphs (a) through (c) of this Section.

134-28 - Building Articulation

LAST AMENDED

5/27/2021

Within the Southern Subdistrict, any portion of a #building# that is located at or below a height of 75 feet, and has a #street wall# width greater than 200 feet, as measured parallel to the #street line#, shall provide recesses in accordance with the following requirements:

- (a) recesses shall be required to extend along at least 25 percent of the #street wall# width that is in excess of 200 feet. No required recess shall have a width of less than 10 feet;
- (b) such recesses shall have an average depth of at least 10 feet;
- (c) such recesses may be of varying dimensions and heights, provided that the requirements of this Section are met at each level of the #building#.

No articulation shall be required where frontage requirements apply pursuant to paragraph (b)(1) of Section [134-24](#) (Height and Setback Regulations).

134-29 - Authorization for Bulk Modifications in the Southern Subdistrict

LAST AMENDED

5/27/2021

The City Planning Commission may authorize modification of the provisions of Sections [134-25](#) through [134-28](#), provided that the Commission finds that such modification:

- (a) will promote the goals of the #Special Governors Island District#; and
- (b) will result in a superior urban design relationship with surrounding ways, #buildings# and public open areas or provide an equivalent or better distribution of #bulk# on the #building parcel#.

Any application pursuant to this Section shall be referred to the local Community Board. The Commission shall not grant such authorization prior to forty-five (45) days following the referral.