Zoning Resolution

THE CITY OF NEW YORK
Eric Adams, Mayor

CITY PLANNING COMMISSION
Daniel R. Garodnick, Chair

APPENDIX

File generated by https://zr.planning.nyc.gov on 12/11/2023

APPENDIX - Special Inwood District Plan

LAST AMENDED8/8/2018

Map 1. Special Inwood District – Subdistricts and Subareas

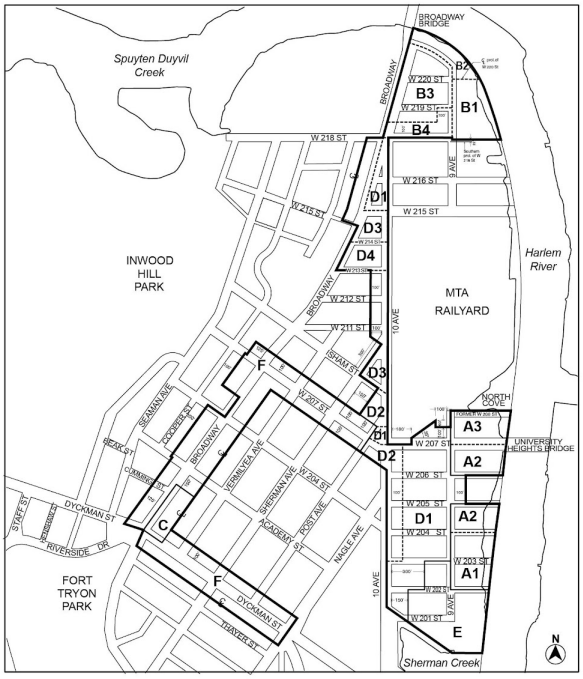

Special Inwood District
Subdistricts
Subareas within Subdistricts

SUBDISTRICTS AND SUBAREAS:

A – Sherman Creek Subdistrict A
- Subarea **A1**
- Subarea **A2**
- Subarea **A3**

B – Tip of Manhattan Subdistrict B
- Subarea **B1**
- Subarea **B2**
- Subarea **B3**
- Subarea **B4**

C – Library Subdistrict C

D – Upland Area Subdistrict D
- Subarea **D1**
- Subarea **D2**
- Subarea **D3**
- Subarea **D4**

E – Infrastructure Zone Subdistrict E

F – Commercial "U" Subdistrict F

Map 2. Special Inwood District – Ground Floor Use and Curb Cut Regulations

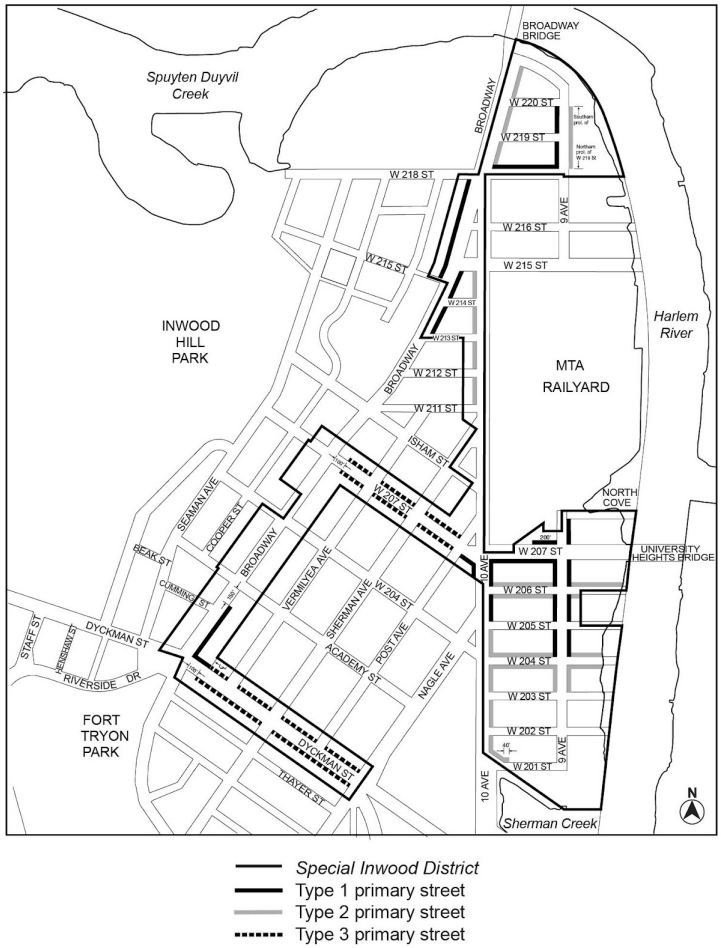

Map 3. Special Inwood District – Transit Easement Zones

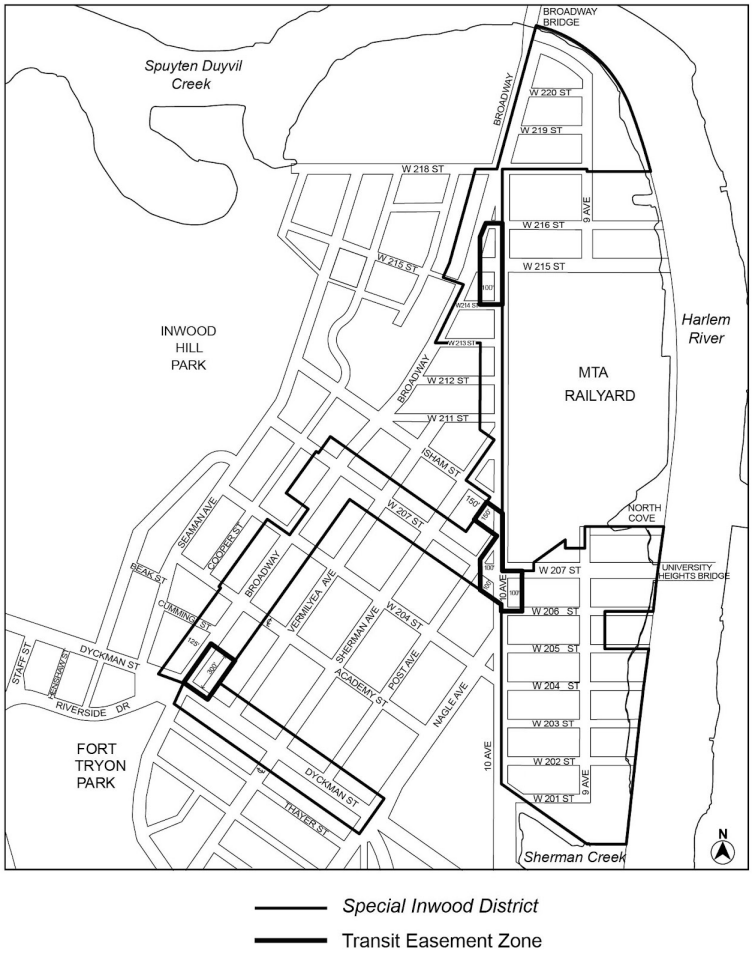

Map 4. Waterfront Access Plan: Parcel Designation

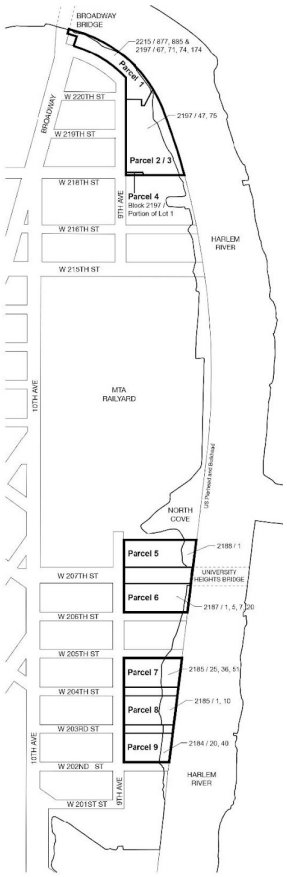

Parcel Designation

WAP boundary
Parcel line
2185 / 1, 10 Tax *Block* / *Lot* numbers

Map 5. Waterfront Access Plan: Public Access Areas

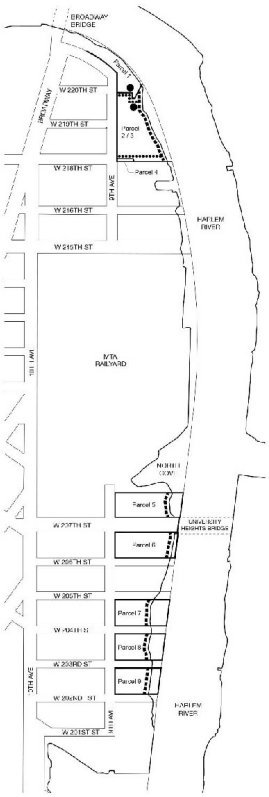

Public Access Areas

- Parcel line
- Shore Public Walkway - 40-ft minimum required, or as modified by Section 142-63(a)
- Supplemental Public Access Area
- Upland Connection (Designated Location)

Map 6. Waterfront Access Plan: Visual Corridors

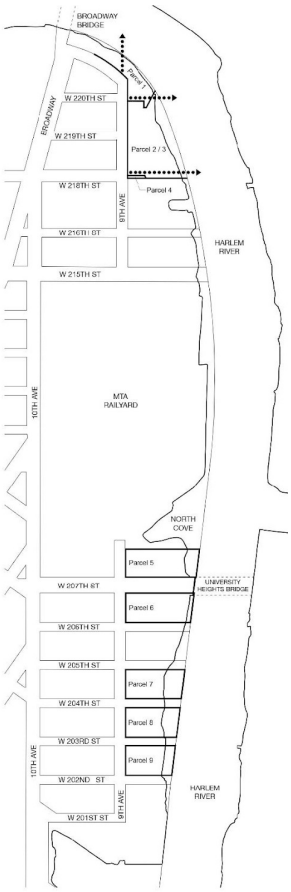

Visual Corridors

Parcel line
Visual Corridor