Zoning Resolution

THE CITY OF NEW YORK
Eric Adams, Mayor

CITY PLANNING COMMISSION
Daniel R. Garodnick, Chair

Appendix

File generated by https://zr.planning.nyc.gov on 12/11/2023

Appendix - Special Harlem River Waterfront District Plan

LAST AMENDED12/11/2017

(12/11/17)

Map 1. Special Harlem River Waterfront District, Subdistricts and Parcels (87-A1)

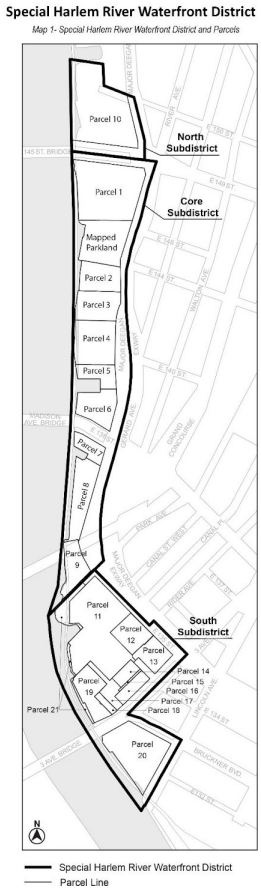

Map 2. Designated Non-residential Use Locations (87-A2)

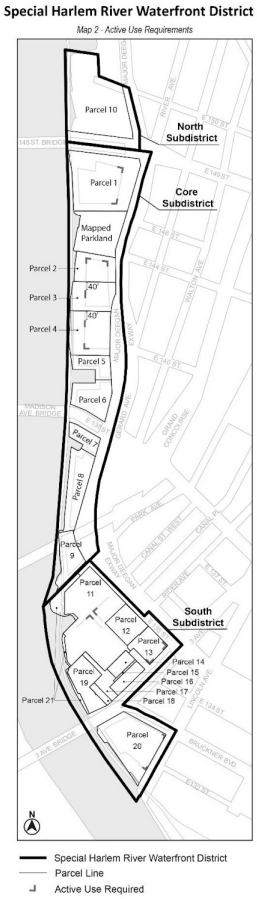

Map 3. Waterfront Access Plan: Public Access Elements (87-A3)

Special Harlem River Waterfront District

Map 3 - Waterfront Access Plan: Public Access Elements

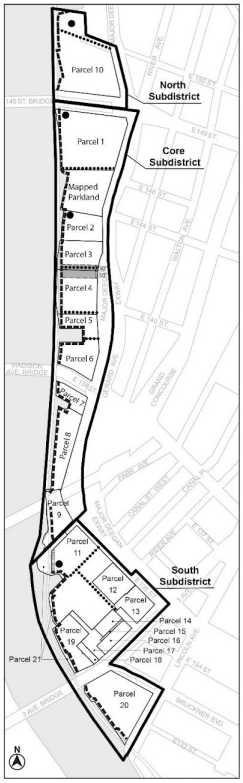

- Special Harlem River Waterfront District
- Parcel Line
- Shore Public Walkway
- Supplemental Public Access Area (SPW Location)
- Supplemental Public Access Area (Designated Location)
- Upland Connection (Within Flexible Location Zone)
- Upland Connection (Designated Location)

Map 4. Waterfront Access Plan: Visual Corridors (87-A4)

Special Harlem River Waterfront District

Map 4- Designated Visual Corridors

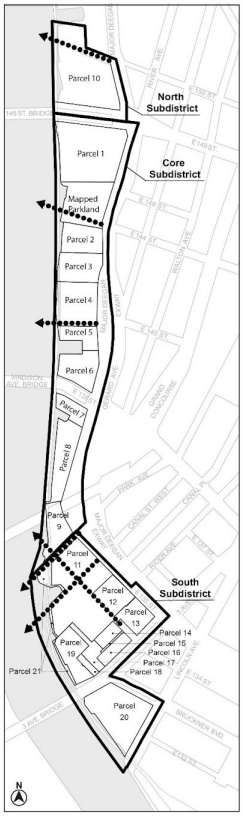

Special Harlem River Waterfront District
Parcel Line
Visual Corridor (Designated Location)