



## **Zoning Resolution**

**THE CITY OF NEW YORK**  
**Zohran K. Mamdani, Mayor**

**CITY PLANNING COMMISSION**  
**Daniel R. Garodnick, Chair**

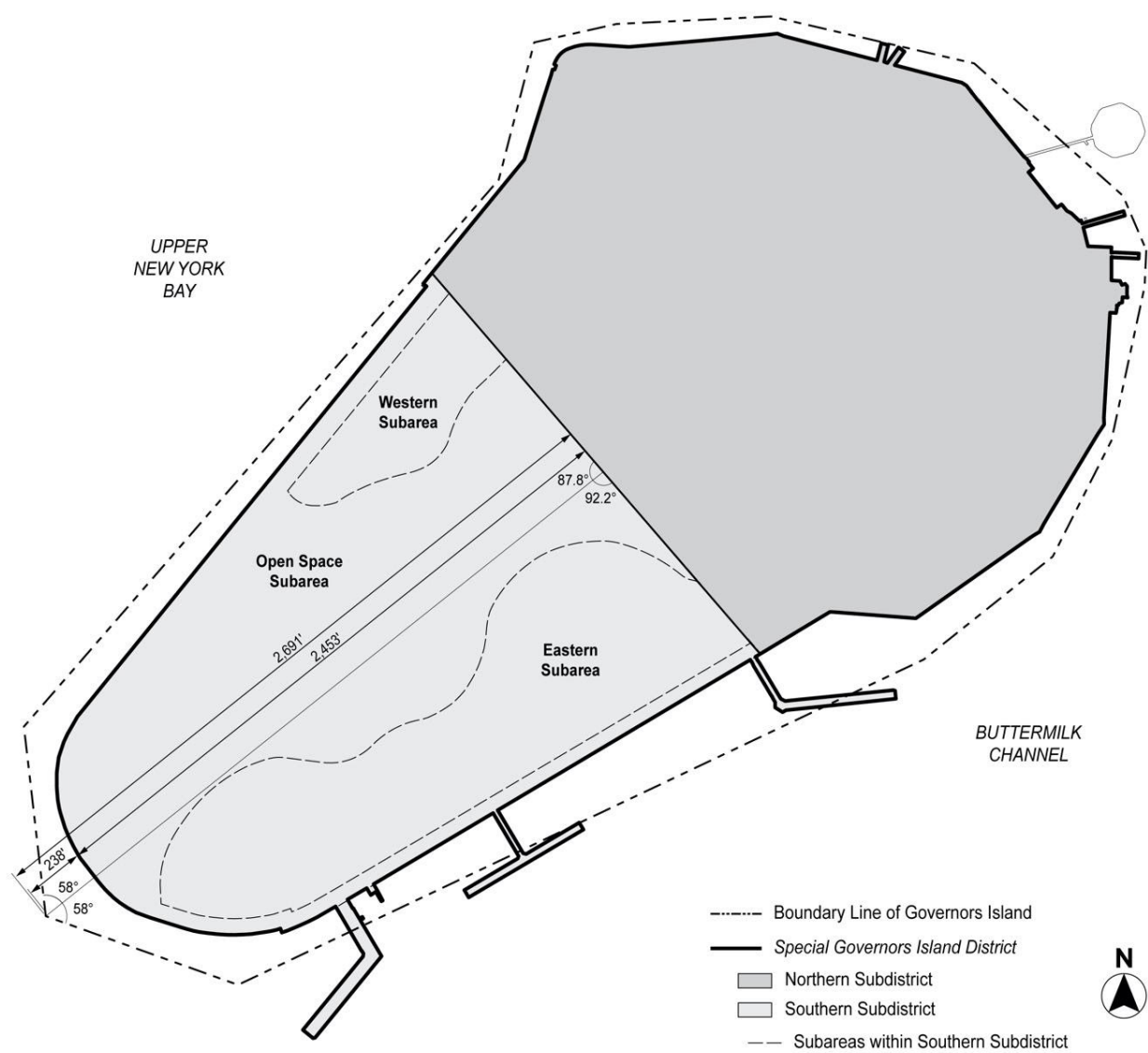
# **APPENDIX**

File generated by <https://zr.planning.nyc.gov> on 2/4/2026

# APPENDIX - Special Governors Island District Plan

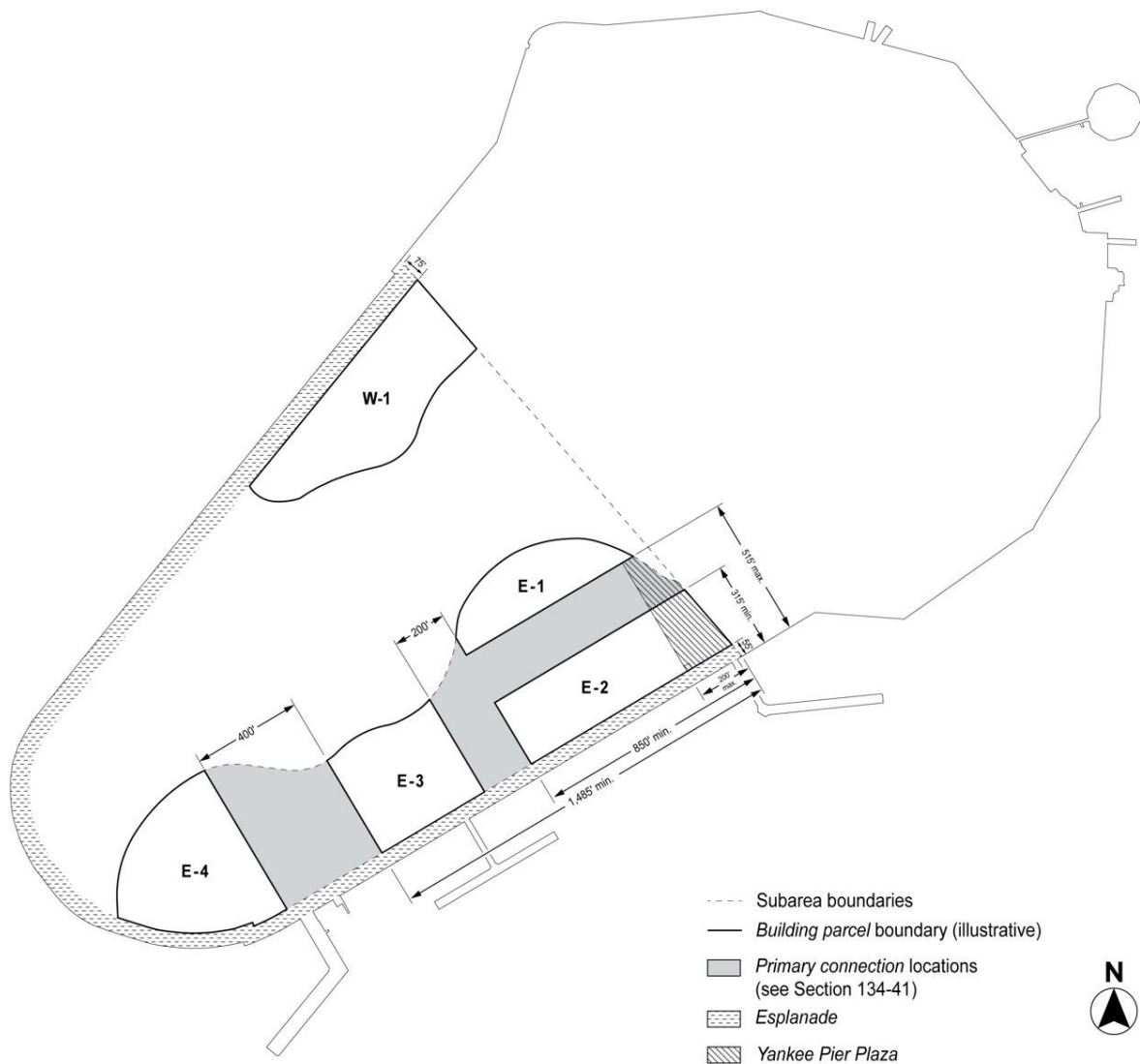
LAST AMENDED 5/27/2021

Map 1 - Special Governors Island District, Subdistricts, and Subareas



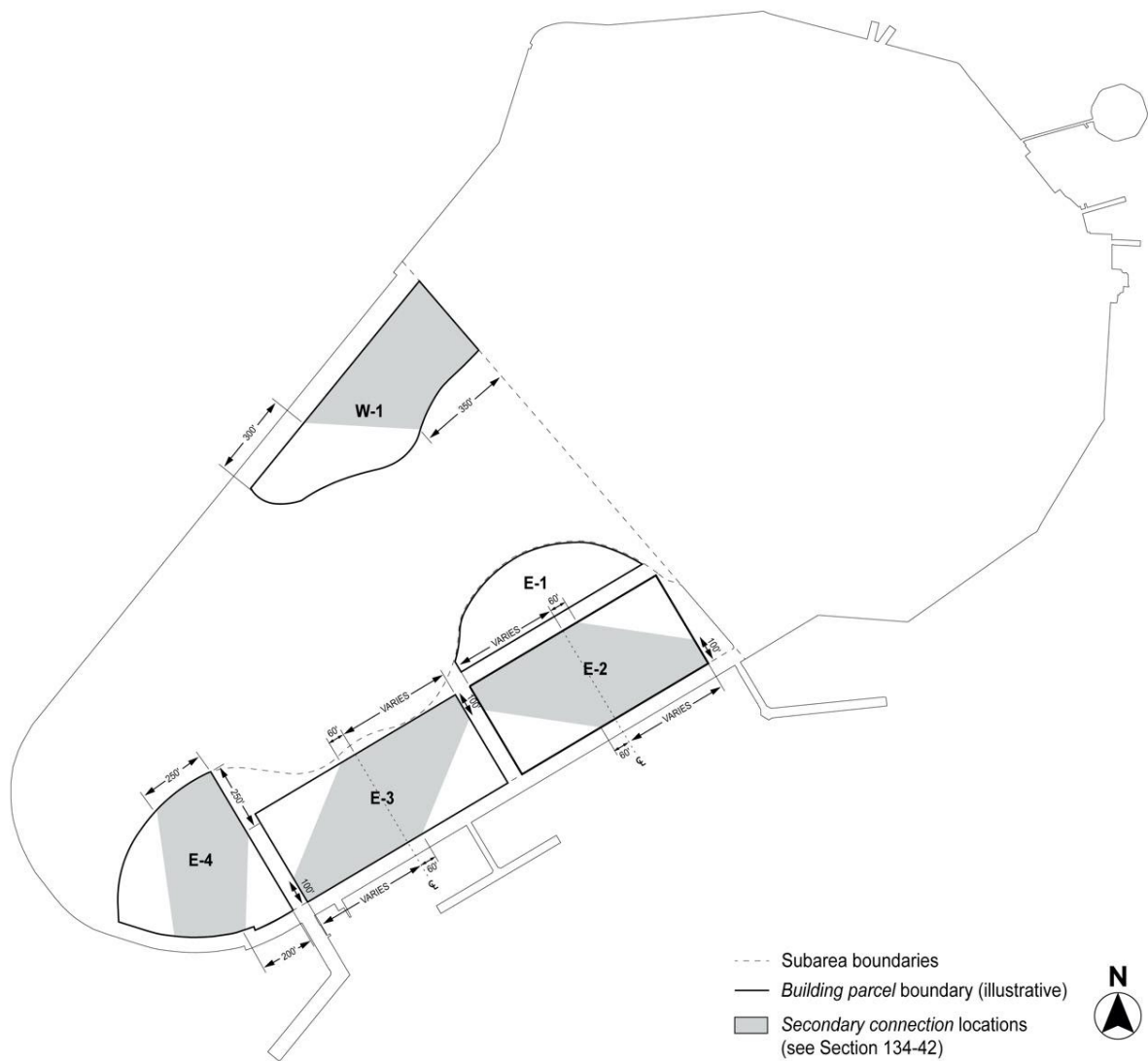
For the purpose of dimensioning the subareas illustrated above, the dimensions shall be as shown on the surveys dated April 17, 2020, available on the Department of City Planning website.

Map 2 - Building Parcels, Primary Connection Locations and Esplanade



For the purpose of dimensioning the esplanade, the dimensions shall be as shown on the surveys dated April 17, 2020, available on the Department of City Planning website.

Map 3 - Secondary Connection Locations



**Map 4 – Maximum Base Heights and Setbacks**

