



Zoning Resolution

THE CITY OF NEW YORK

Eric Adams, Mayor

CITY PLANNING COMMISSION

Daniel R. Garodnick, Chair

APPENDIX

File generated by <https://zr.planning.nyc.gov> on 2/21/2025

APPENDIX - SPECIAL FLUSHING WATERFRONT DISTRICT PLAN

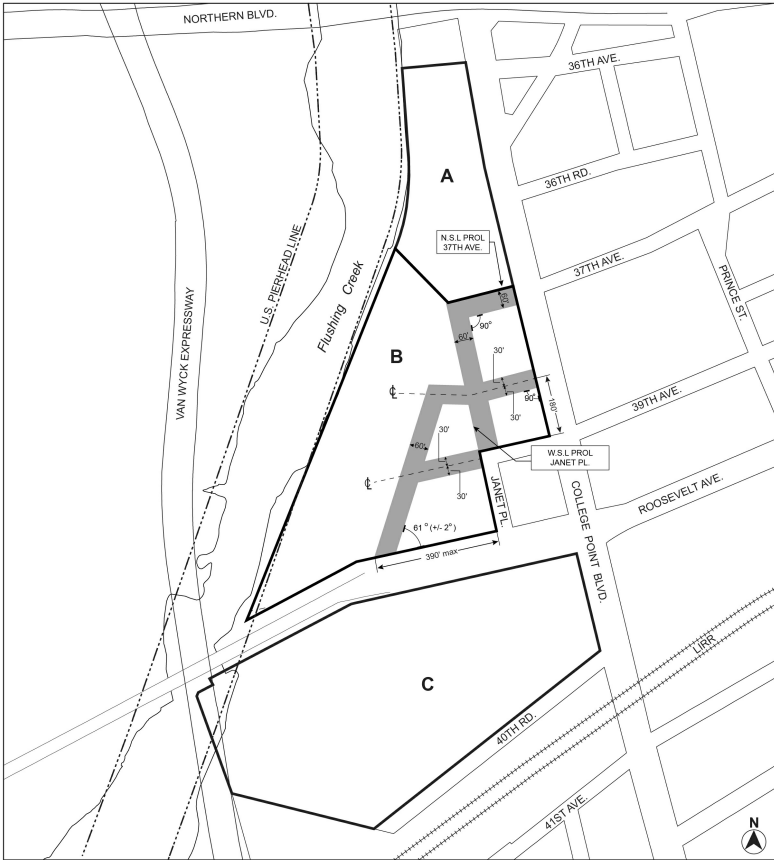
LAST AMENDED 12/10/2020

Map 1. Special Flushing Waterfront District and Subdistricts



Special Flushing Waterfront District
Subdistricts

Map 2. Publicly Accessible Private Street Network



Special Flushing Waterfront District

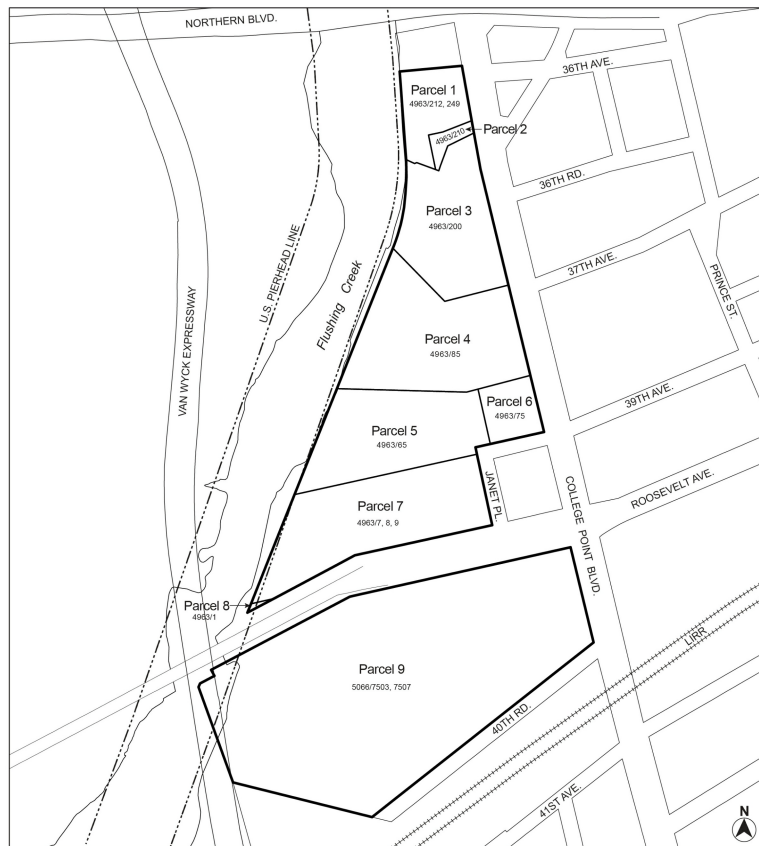
- Subdistricts
- Publicly Accessible Private Street

Map 3. Requirements Along Street Frontages



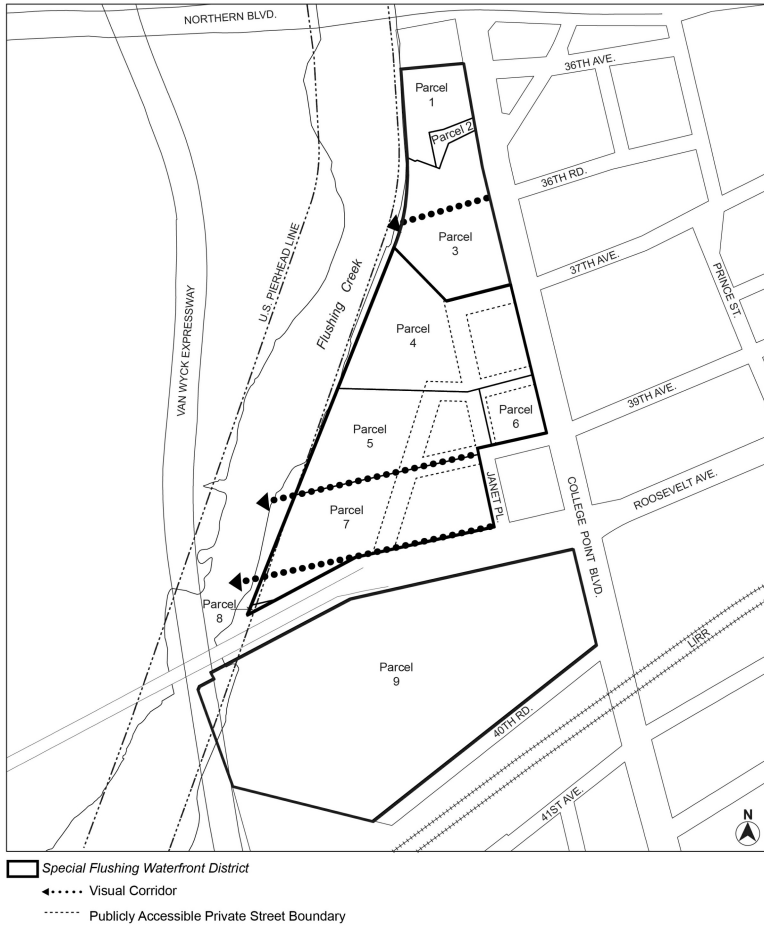
- Special Flushing Waterfront District**
- Subdistrict Boundary
 - Primary Street Frontages**
 - Type 1 Primary
 - Type 2 Primary
 - Publicly Accessible Private Street Boundary
 - Secondary Street Frontages**
 All other street frontages not designated as primary street frontages are secondary street frontages.
 - Sidewalk Widening**
 - 5 Feet
 - @ 30-foot line parallel to the center line of 39TH Avenue
 - 10 Feet

Map 4. Waterfront Access Plan: Parcel Designation

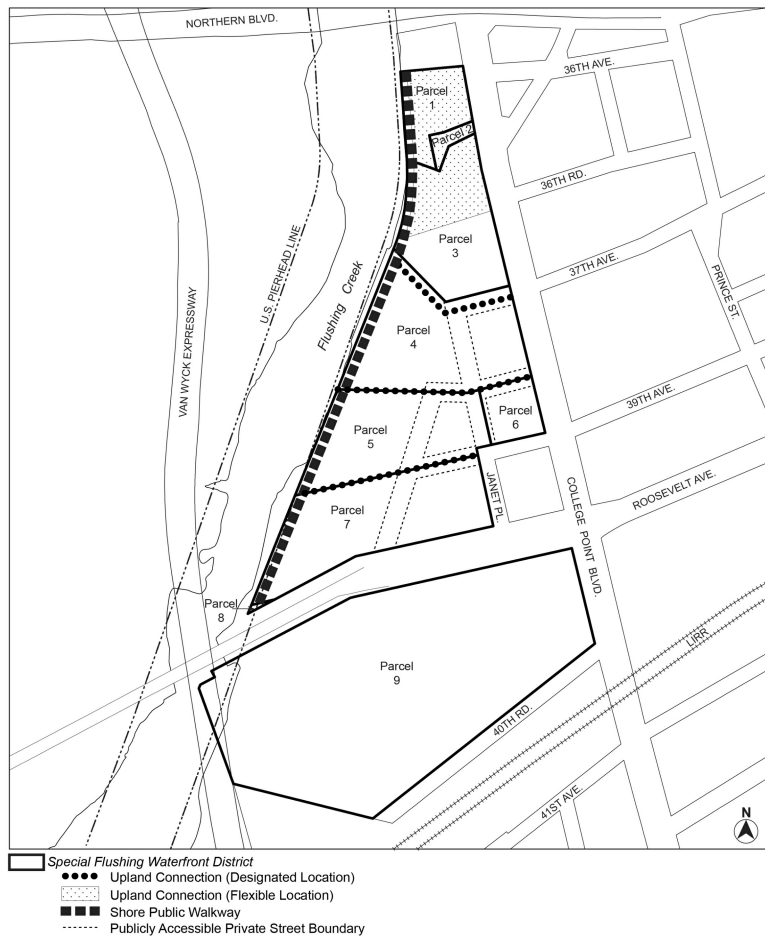


- Special Flushing Waterfront District
- WAP Boundary
- Parcel Line
- 496317, 8, 9 Tax Block/Lot numbers

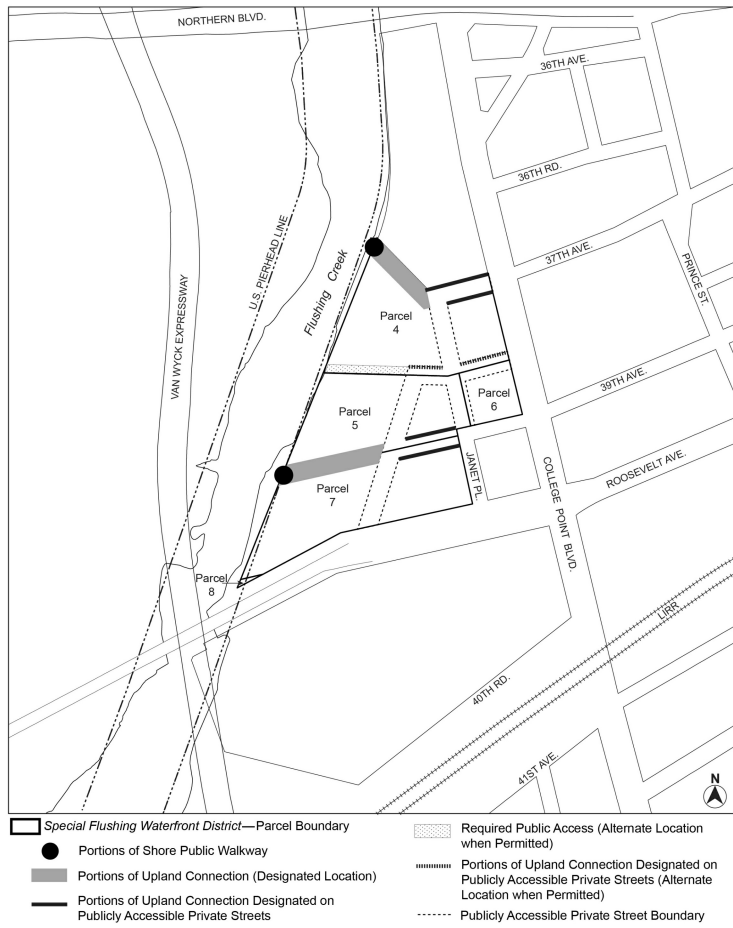
Map 5. Waterfront Access Plan: Visual Corridors



Map 6. Waterfront Access Plan: Public Access Areas



Map 7. Waterfront Access Plan: Phase I Waterfront Public Access Improvements



Map 8. Waterfront Access Plan: Phase II Waterfront Public Access Improvements



- | | |
|-----------------------------------------------------------------------------------------------------------------------------------------------------------------------------------------------------------------------------------------------------------------------------------------------|--------------------------------------------------------------------------------------------------------------------------------------------------------------------------------------------------------------------------------------------------------------------------------------------------------|
| <ul style="list-style-type: none"> ▭ Special Flushing Waterfront District—Parcel Boundary ▬▬▬ Shore Public Walkway ▬ Required Public Access (Designated Location) ▬ Portions of Upland Connection Designated on Publicly Accessible Private Streets | <ul style="list-style-type: none"> ▨ Required Public Access (Alternate Location when Permitted) ▬▬▬ Portions of Upland Connection Designated on Publicly Accessible Private Streets (Alternate Location when Permitted) ⋯ Publicly Accessible Private Street Boundary |
|-----------------------------------------------------------------------------------------------------------------------------------------------------------------------------------------------------------------------------------------------------------------------------------------------|--------------------------------------------------------------------------------------------------------------------------------------------------------------------------------------------------------------------------------------------------------------------------------------------------------|