



Zoning Resolution

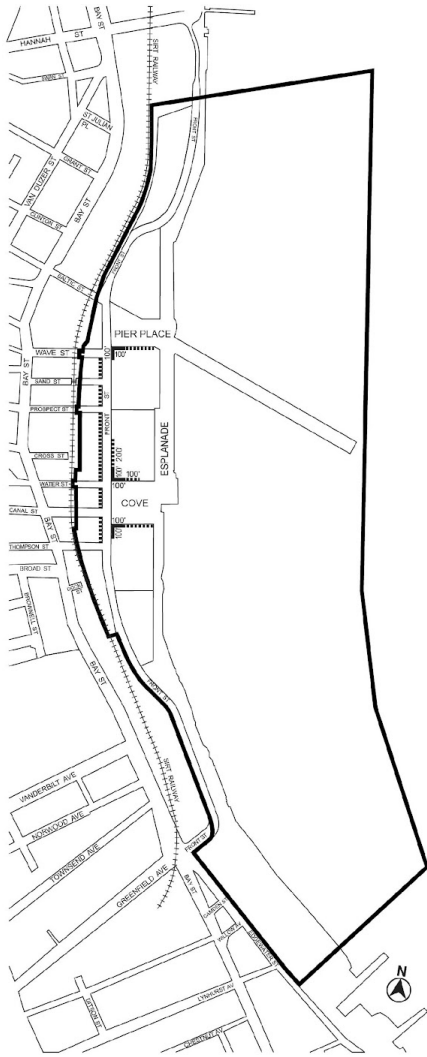
THE CITY OF NEW YORK
Zohran K. Mamdani, Mayor

CITY PLANNING COMMISSION
Sideya Sherman, Chair

Appendix A

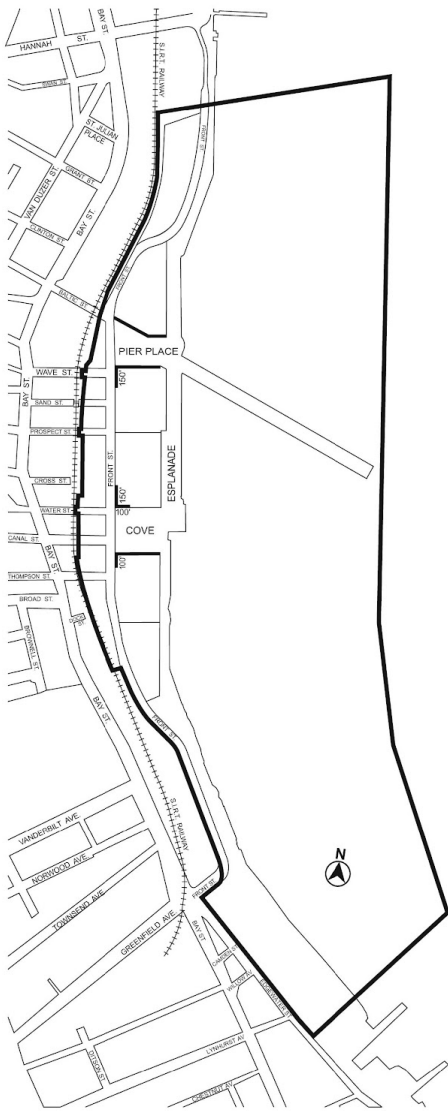
File generated by <https://zr.planning.nyc.gov> on 6/15/2026

Map 3. Mandatory Front Building Wall Lines



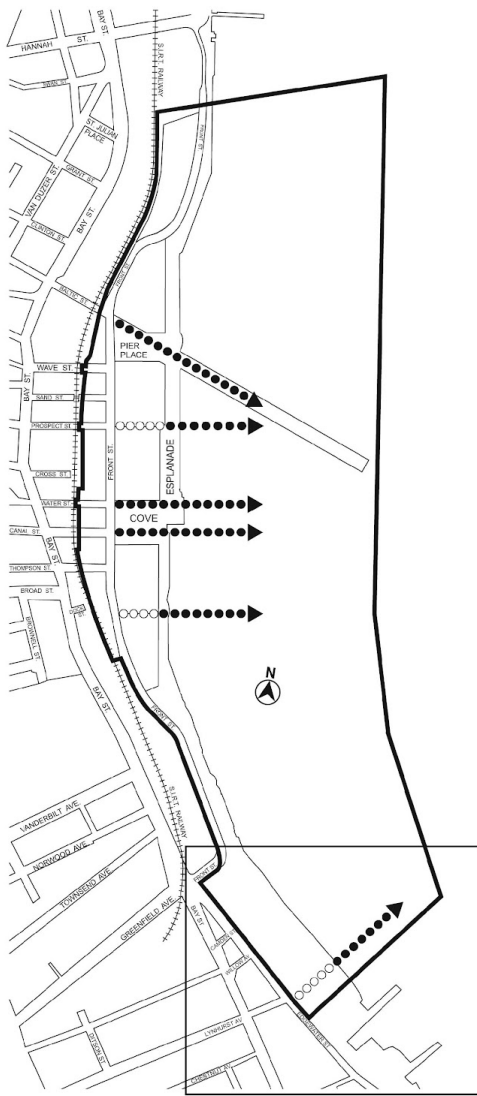
- Special Stapleton Waterfront District
- Type 1 Mandatory Front Building Wall Line
- Type 2 Mandatory Front Building Wall Line

Map 4. Restricted Curb Cut and Off-Street Loading Locations



- Special Stapleton Waterfront District
- Restricted Curb Cuts and Off-Street Loading Locations

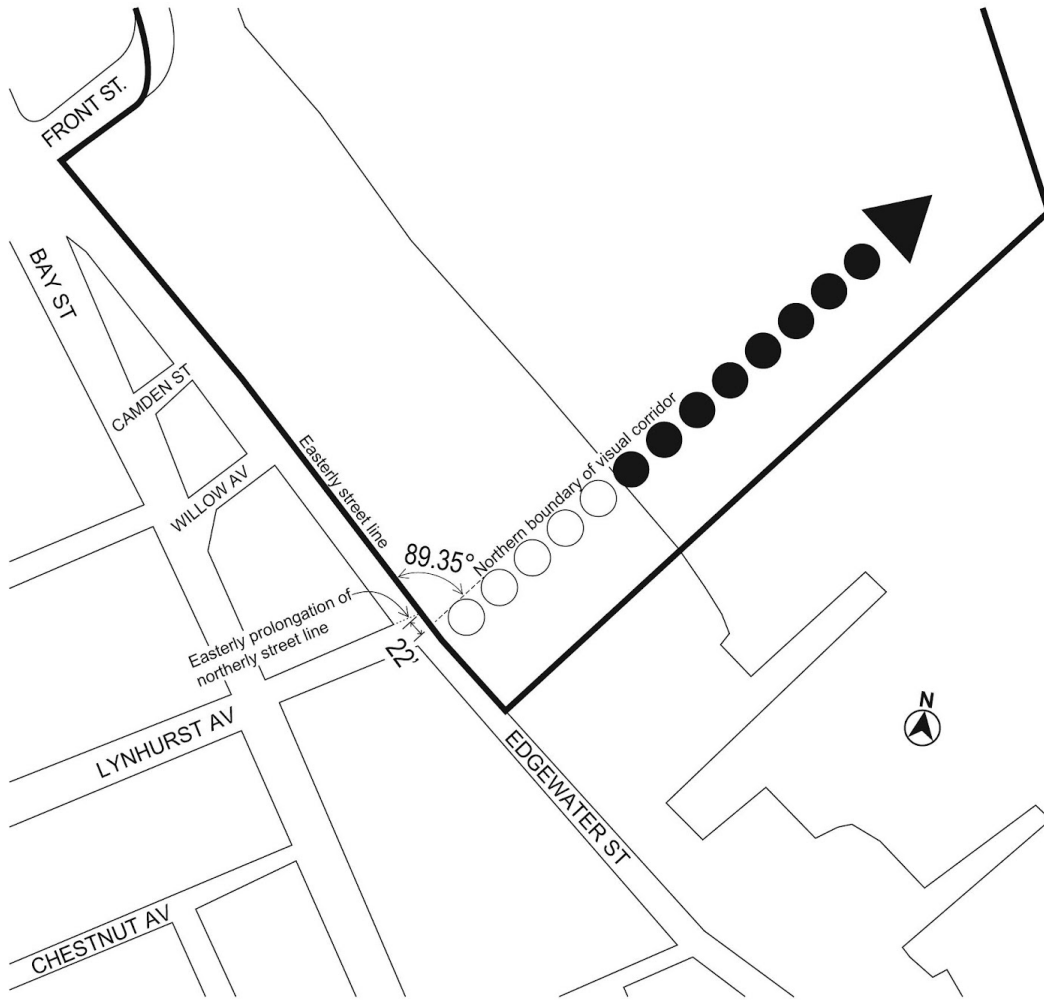
Map 5. Upland Connections and Visual Corridors



- Special Stapleton Waterfront District
- Upland Connection and Visual Corridor
- ▶ Visual Corridor

See Map 6

Map 6. Location of Visual Corridor in Subarea E



- Special Stapleton Waterfront District
- ○ ○ ○ ○ Upland Connection and Visual Corridor
- ● ● ● ► Visual Corridor

