



Zoning Resolution

THE CITY OF NEW YORK

Eric Adams, Mayor

CITY PLANNING COMMISSION

Daniel R. Garodnick, Chair

Appendix A

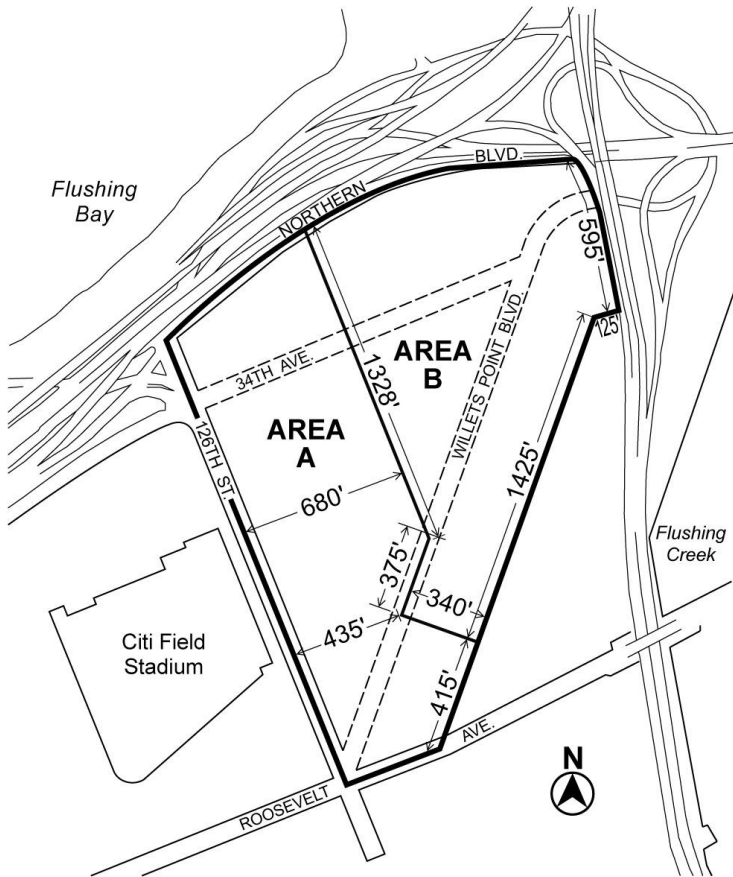
File generated by <https://zr.planning.nyc.gov> on 2/22/2025

Appendix A - Special Willets Point District Plan

LAST AMENDED

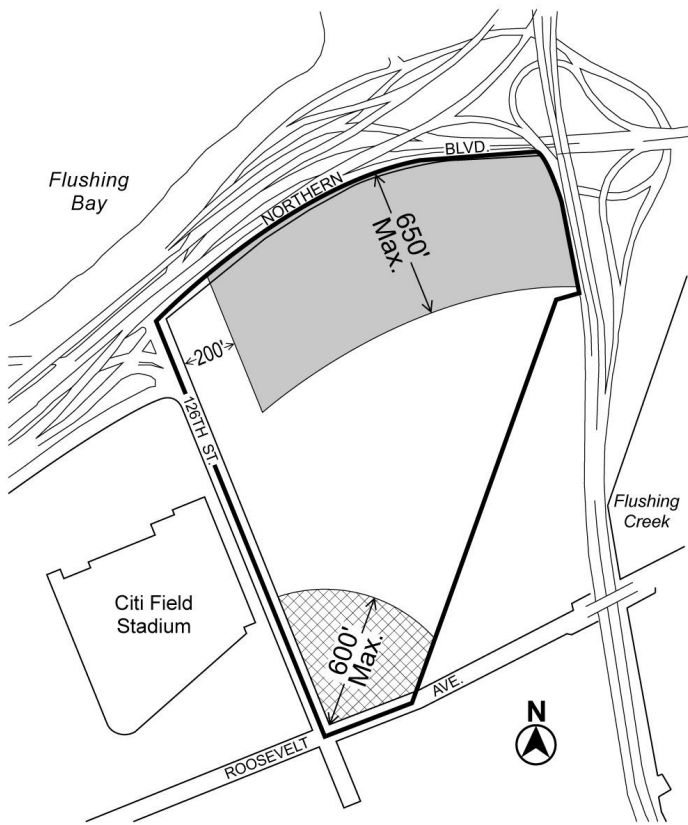
11/13/2008




Map 1 - Special Willets Point District Plan



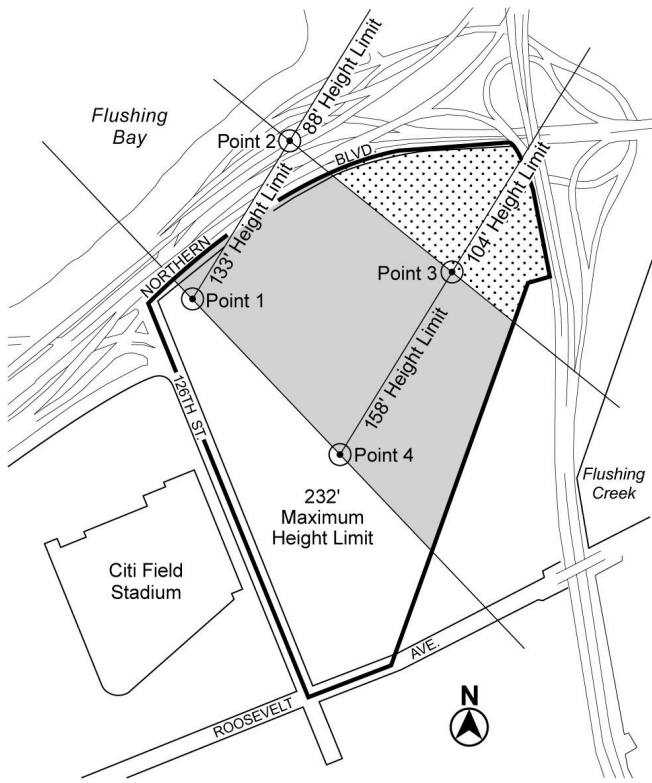
— Special Willets Point District Boundary
- - - Present or Former Street

Map 2 - Location Requirements for Convention Center, Cinema and Office Tower



-  Special Willets Point District Boundary
-  Convention Center Location
-  Cinema and Office Tower Location

Map 3 - Height Limits



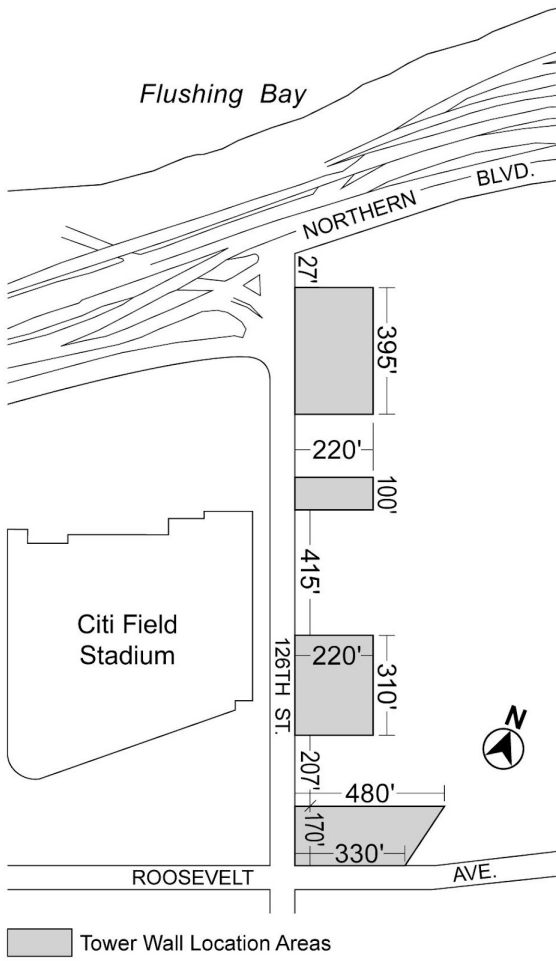
— Special Willets Point District Boundary

■ Outer Approach Surface

▨ Inner Approach Surface

NOTE: Height Limits are measured Above Mean Sea Level (AMSL)

Map 4 - Locations of Tower Walls without Setbacks



Map 5 - Mandatory Intersections

