



## **Zoning Resolution**

**THE CITY OF NEW YORK**  
**Zohran K. Mamdani, Mayor**

**CITY PLANNING COMMISSION**  
**Sideya Sherman, Chair**

# **APPENDIX**

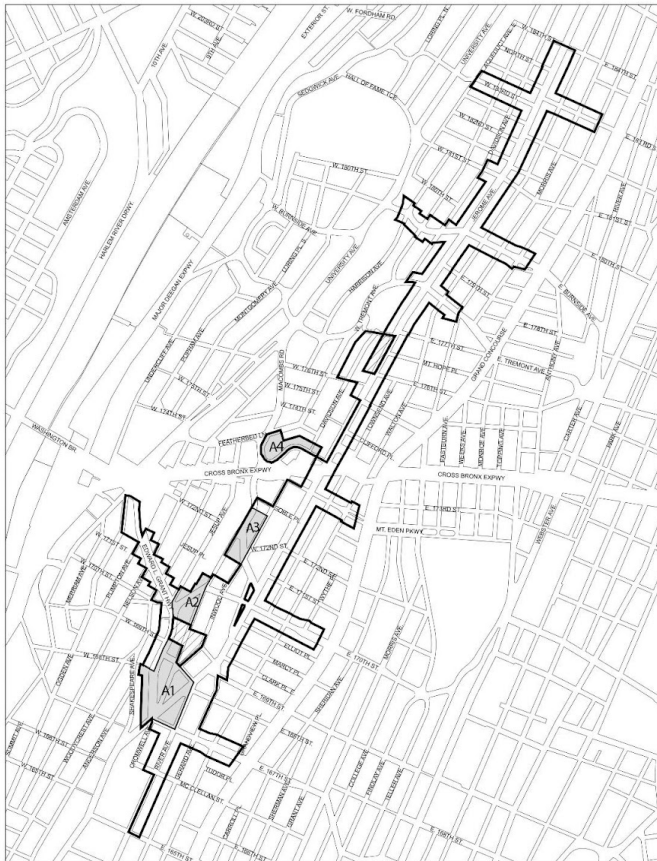
File generated by <https://zr.planning.nyc.gov> on 6/13/2026




# APPENDIX -

LAST AMENDED

6/6/2024

Map 1. Special Jerome Corridor District, Subdistrict and Subareas



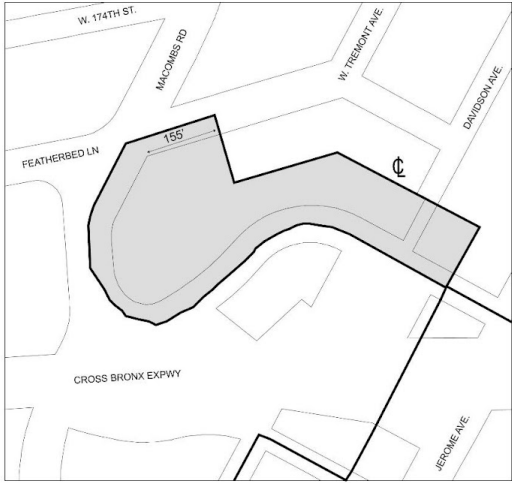
-  #Special Jerome Corridor District#
-  Subdistrict A, including Subareas A1, A2, A3 and A4
-  Excluded Area



Map 2. Designated locations for street wall continuity and ground floor requirements in Subarea A1

Map 3. Designated locations for street wall continuity and ground floor requirements in Subarea A2

Map 4. Designated locations for street wall continuity requirements in Subarea A3

Map 5 Boundary of Subarea A4



-  #Special Jerome Corridor District#
-  Subdistrict A

