



Zoning Resolution

THE CITY OF NEW YORK
Zohran K. Mamdani, Mayor

CITY PLANNING COMMISSION
Sideya Sherman, Chair

Appendix B

File generated by <https://zr.planning.nyc.gov> on 4/6/2026

Appendix B - Special Hudson Yards Subdistricts Maps

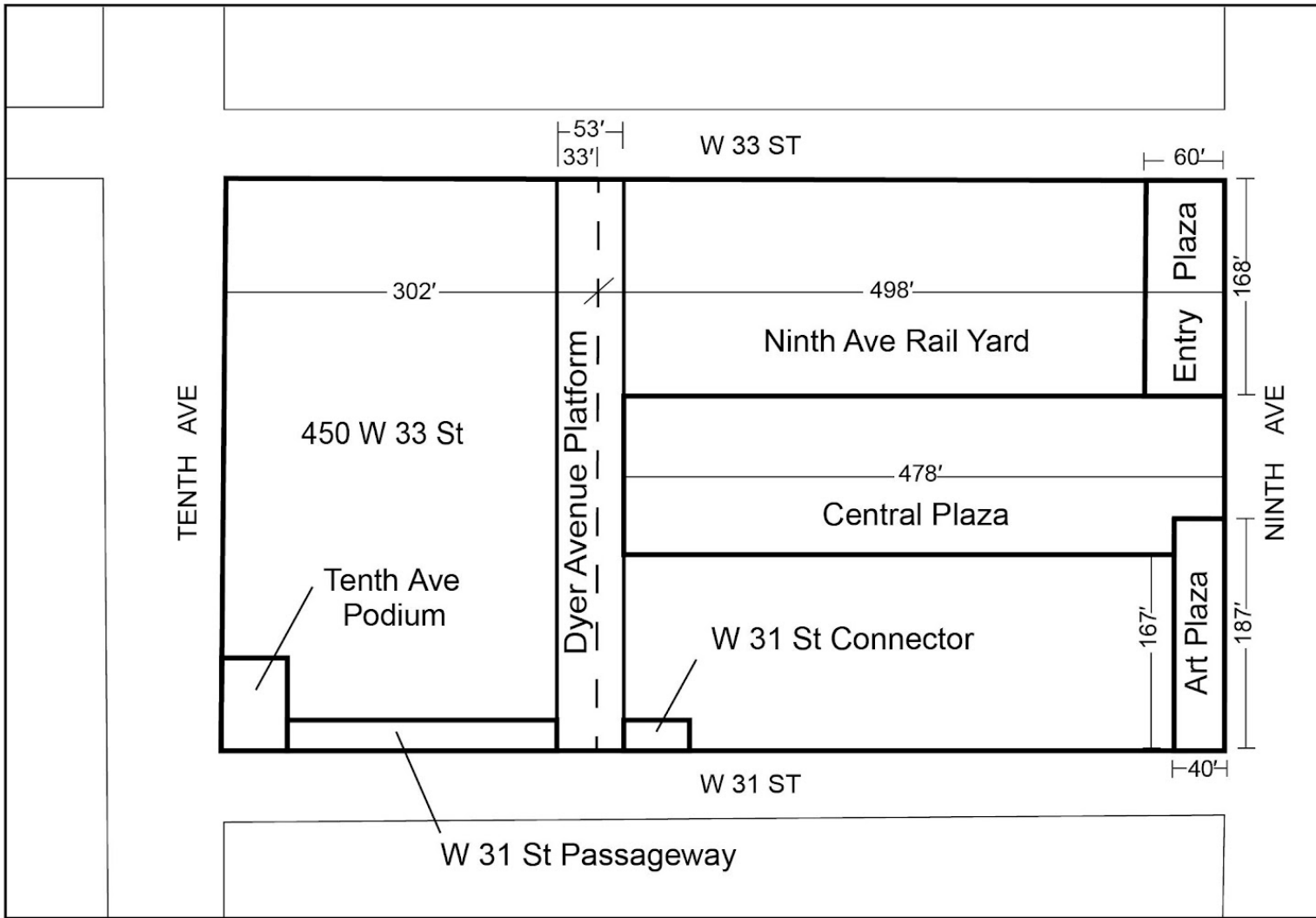
LAST AMENDED

6/6/2024

(8/9/17)

Map 1 — Subdistrict B: 450 West 33rd Street and Ninth Avenue Rail Yard Public Access Area Plan

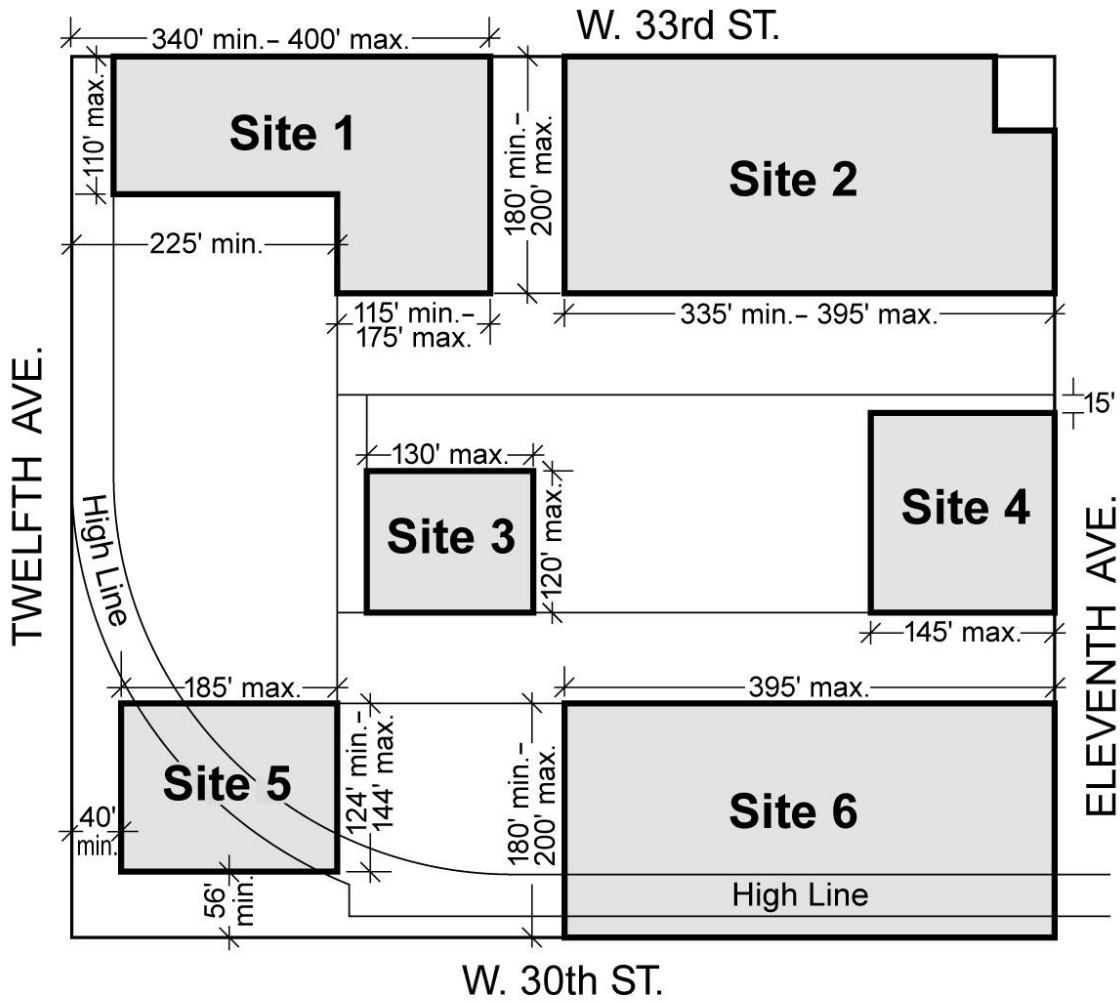
(93-B1)



— Open Space Boundaries

(4/29/14)

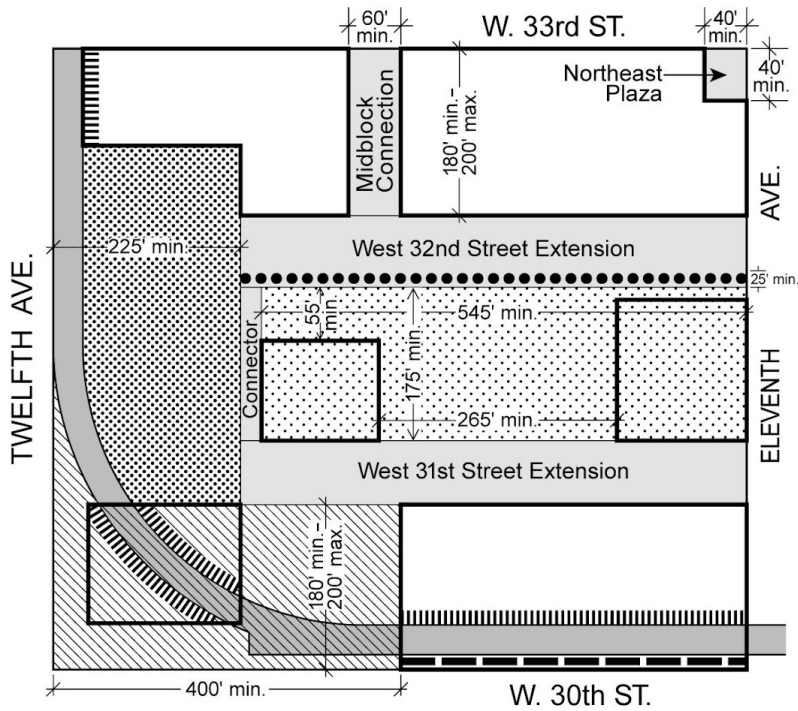
Map 2 — Subdistrict F: Site Plan (93-B2)



- Site Boundary
- Public Access Area Boundary
- Maximum Area within Site

(4/29/14)

Map 3 — Subdistrict F: Public Access Area Plan (93-B3)



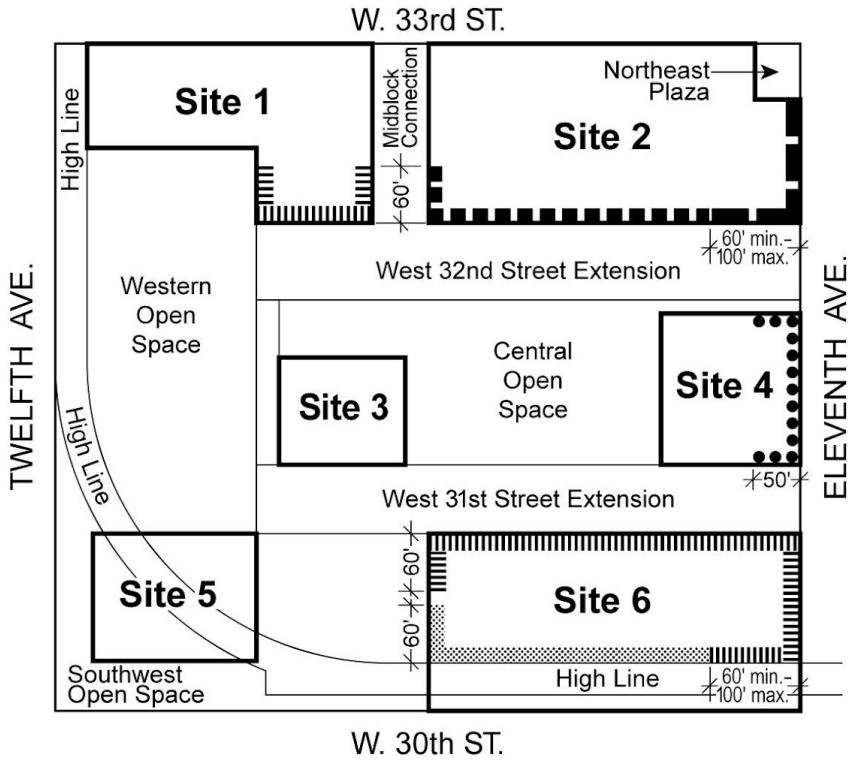
- Site Boundary
- Public Access Area Boundary
- ▭ Streets, Pedestrian Ways and Northeast Plaza
- ▨ Western Open Space
- ▩ Central Open Space (includes areas of Site 3 and Site 4 which are not part of a building)
- ▧ Southwest Open Space (connects beneath the High Line and includes areas of Site 5 which are not part of a building)
- ▭ High Line
- ▬ 30th Street Corridor
- ▤ Required 5' Setback from High Line
- Allee






(6/6/24)

Map 4 — Subdistrict F: Mandatory Ground Floor Requirements (93-B4)

(4/29/14)

Map 5 — Subdistrict F: Mandatory Street Wall Requirements (93-B5)



	Minimum Base Height	Maximum Base Height	Percentage of frontage that must be occupied by a street wall	Percentage of street wall which must recess	Maximum percentage of street wall which may set back
	50'*	60'*	100%	20%	30%
	60'	90'	100%	20%	30%
	90'	120'	100%	20%	50%
	90'	120'	100%	20%	30%
	120'	150'	100%	20%	30%

*As measured above the High Line bed

